



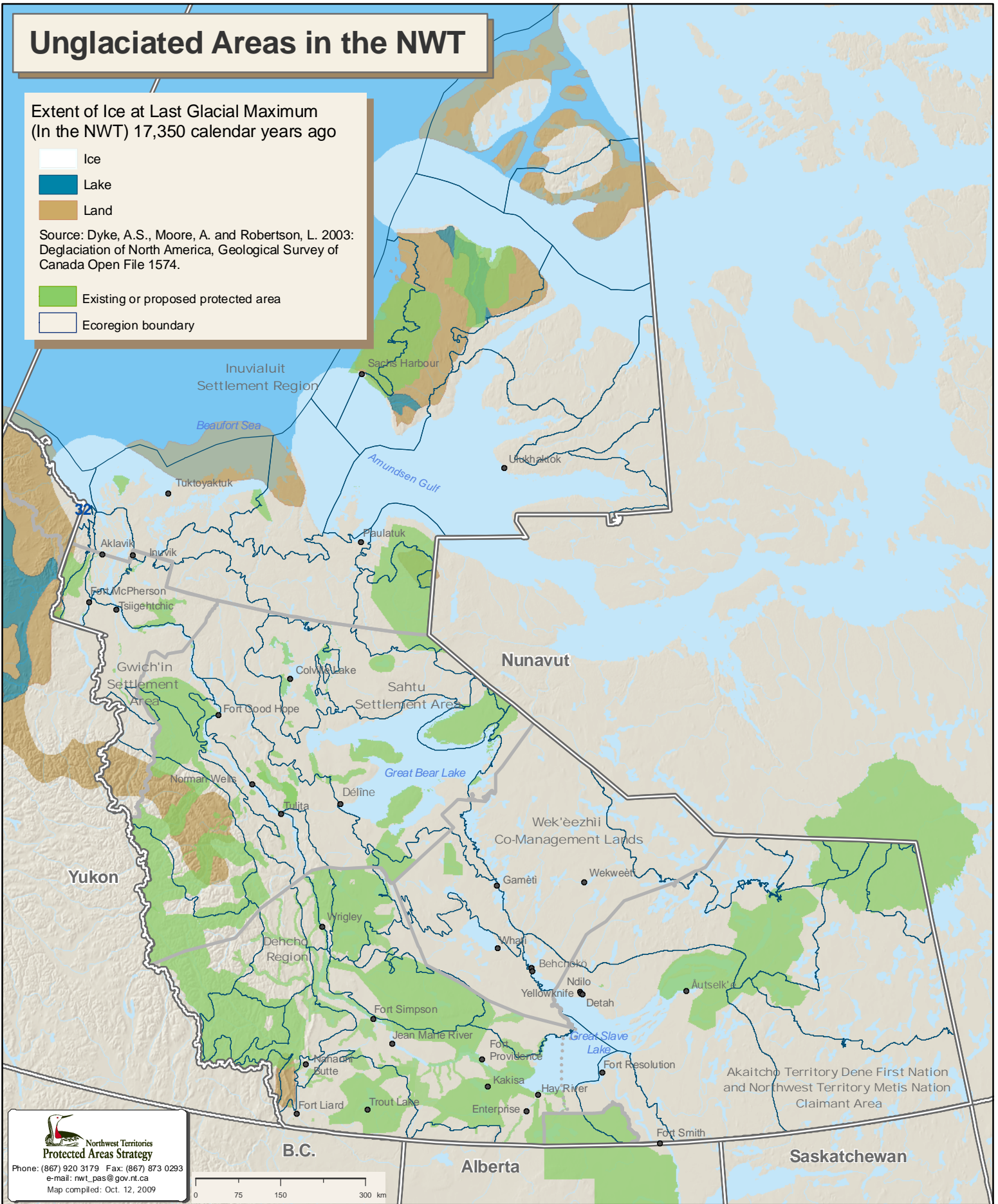
Unglaciated Areas in the NWT

Extent of Ice at Last Glacial Maximum
(In the NWT) 17,350 calendar years ago

-  Ice
-  Lake
-  Land

Source: Dyke, A.S., Moore, A. and Robertson, L. 2003:
Deglaciation of North America, Geological Survey of
Canada Open File 1574.

-  Existing or proposed protected area
-  Ecoregion boundary



 Northwest Territories
Protected Areas Strategy
Phone: (867) 920 3179 Fax: (867) 973 0293
e-mail: nwt_pas@gov.nt.ca
Map compiled: Oct. 12, 2009

